



JOHNSON COUNTY

COMMISSIONERS COURT

Christopher Boedeker
County Judge

Rick Bailey
Commissioner
Precinct 1

Kenny Howell
Commissioner
Precinct 2

Mike White
Commissioner
Precinct 3

Larry Woolley
Commissioner
Precinct 4

THE STATE OF TEXAS

§
§
§

ORDER 2025-25

COUNTY OF JOHNSON

ORDER CHANGING ELECTION PRECINCT BOUNDARIES

WHEREAS, on this, the 24th day of March 2025, the Commissioners Court of Johnson County met at the Johnson County Courthouse, Room 201, 2 North Main Street, Cleburne Texas 76033 in a properly called and posted public meeting, pursuant to statutory notice as required by the Texas Open Meeting Law and considered establishing additional county election precincts and adopting an Order Changing Election Precinct Boundaries; and

WHEREAS, Section 42.006, of the Texas Election Code requires that an election precinct must contain at least 100 but not more than 5,000 registered voters; and

WHEREAS, pursuant to Section 42.031 of the Texas Election Code, during March or April of each odd-numbered year, a Commissioners Court shall determine whether the county elections precincts comply with Section 42.006; and

WHEREAS, the Commissioners Court of Johnson County has determined that election precincts 30 and 43 have more than 5,000 registered voters; and

WHEREAS, the Commissioners Court of Johnson County has determined that due to the population increases in election precincts 30 and 43, two (2) new elections precincts are necessary to comply with Section 42.006 of the Texas Election Code; and

WHEREAS, the Commissioners Court of Johnson County has considered creating two (2) additional election precincts to be numbered 44, and 45; and

WHEREAS, a motion was made, seconded and approved by the Commissioners Court to adopt this Order Changing Election Precinct Boundaries.

NOW THEREFORE BE IT RESOLVED AND ORDERED:

The Commissioners Court of Johnson County, Texas does hereby enter Order 2025-25, Order Changing Election Precinct Boundaries, which changes the boundaries to election precincts 30 and 43 and adds two (2) new election precincts numbered 44 and 45 which are all described as required by Section 42.003 of the Texas Election Code on attached Exhibit "A".

These new boundaries are to become formally effective on January 1, 2026, and will be used as the basis for conducting any further elections in Johnson County, Texas.

This Order shall be delivered to the voter registrar no later than the seventh day after the date the Order is adopted.

Beginning the first week following the week in which this Order is adopted, the Commissioners Court shall publish notice of the change in election precincts in the Cleburne Times Review newspaper for three (3) consecutive weeks. The notice is to include a brief, general description of the boundary changes.

The Election Administrator shall deliver a copy of the notice to the Secretary of State no later than the 20th day after the date this Order is adopted.


No later than the 120th day after the date this Order is adopted, the Elections Administrator shall deliver to the Secretary of State a map depicting the affected precincts' boundaries as changed and showing the numbers of the precincts.

WITNESS OUR HAND THIS, THE 24TH DAY OF MARCH 2025.



Christopher Boedeker, Johnson County Judge

Voted: ☒ yes, ☐ no, ☐ abstained




Rick Bailey, Comm. Pct. 1

Voted: ☒ yes, ☐ no, ☐ abstained




Kenny Howell, Comm. Pct. 2

Voted: ☒ yes, ☐ no, ☐ abstained



Mike White, Comm. Pct. 3

Voted: ☒ yes, ☐ no, ☐ abstained



Larry Woolley, Comm. Pct. 4

Voted: ☒ yes, ☐ no, ☐ abstained


ATTEST: April Long, County Clerk



Exhibit A

Boundary Descriptions

Pct. 30

Pct. 30 shall be bound by the following description. Beginning on Performance Ct. at the intersection of Johnson/Hood County, County line, northeast along Performance Ct. to N SH 171, south along N SH 171 to where CR 1000 crosses N SH 171 and then along CR 1000, east and south following CR 1000 to CR 916, east along CR 916 to FM 2331, south along FM 2331 to N SH 171, south following on N SH 171 to FM 2331, south along FM 2331 to CR 1229A, south following CR 1229A to CR 1229, west along CR 1229 to CR 1230, south following CR 1230 to W FM 4, west along W FM 4 to CR 1131, west following CR 1131 to the Johnson/Hood County, County line, north along the Johnson/Hood County, County line ending at Performance Ct.

Pct. 43

Pct. 43 shall be bound by the following description. Beginning on FM 917 at the Johnson/Tarrant County, County Line, south along FM 917 to Reece Creek stream, southeast following Reece Creek stream to CR 515, east along CR 515 to FM 157, south following FM 157 to Reece Creek stream, along Reece Creek stream to Mountain Creek stream, northeast along Mountain Creek stream to the Johnson/Ellis County, County line, north following the Johnson/Ellis County, County line to S Hwy 287, north following S Hwy 287 to Lone Star Rd., west along Lone Star Rd. to S. Main St., north following S Main St. to the Johnson/Tarrant County, County line, west along the Johnson/Tarrant County, County Line ending at FM 917.

Pct. 44

Pct. 44 shall be bound by the following description. Beginning S Main St. at the Johnson/Tarrant County, County Line, east along the Johnson/Tarrant County, County Line to the Johnson/Ellis County, County line, south following the Johnson/Ellis County to S Hwy 287, north following S Hwy 287 to Lone Star Rd., west along Lone Star Rd. to S. Main St., north following S Main St. ending at the Johnson/Tarrant County, County line.

Pct. 45

Pct. 45 shall be bound by the following description. Beginning on CR 915 at the intersection FM 2331, east following CR 915 to CR 913A, south and east along CR 913A to CR 913B, south following CR 913B to CR 912, along CR 912 to CR 1008, south along CR 1008 to W FM 917, west following W FM 917 to N Hadley Rd., south along N Hadley Rd. to N SH 171, north following N SH 171 to FM 2331, north along FM 2331 ending at CR 915.

AGENDA PLACEMENT FORM

(Submission Deadline – Monday, 5:00 PM before Regular Court Meetings)

Date: 3-17-2025Meeting Date: 3-24-2025Submitted By: Joy AdamsDepartment: Elections

Signature of Elected Official/Department Head:

Joy Adams**Court Decision:**

This section to be completed by County Judge's Office



3-24-2025

Description:

Consideration for the review and approval of Order 2025-25 to change the
Election Precinct Boundaries in pursuant to Chapter 42 of the Texas Election
Code.

(May attach additional sheets if necessary)

Person to Present: Joy Adams

(Presenter must be present for the item unless the item is on the Consent Agenda)

Supporting Documentation: (check one) ☒ PUBLIC ☐ CONFIDENTIAL

(PUBLIC documentation may be made available to the public prior to the Meeting)

Estimated Length of Presentation: 3 minutes

Session Requested: (check one)

☒ Action Item ☐ Consent ☐ Workshop ☐ Executive ☐ Other _____

Check All Departments That Have Been Notified:

☒ County Attorney ☐ IT ☐ Purchasing ☐ Auditor☐ Personnel ☐ Public Works ☐ Facilities Management

Other Department/Official (list) _____

Please List All External Persons Who Need a Copy of Signed Documents
In Your Submission Email

Approved in CC on 9/11/2023